GEOSITE

GLOBAL INVENTORY MANAGEMENT

Efficient Supply & Logistics Operations

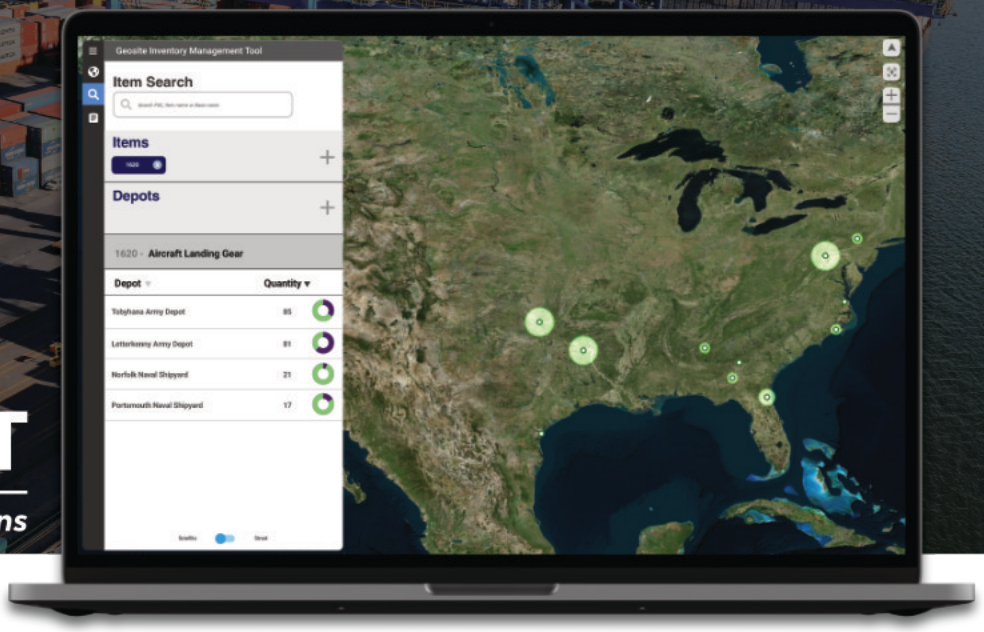

Organizations possess an exorbitant amount of data pertaining to parts, supplies, fuel, equipment, clothing, and other items to meet their logistics requirements. Current systems for managing these components are antiquated, leveraging stovepiped spreadsheets that must be individually queried -- a labor intensive effort that diverts employee resources from higher priority tasks. This data gridlock drains resources and introduces operational risk as decisions are made with inaccurate or incomplete information.

Geosite's Inventory Management application overcomes these challenges by delivering an enterprise-level solution that provides real-time awareness of the organization's supply and logistics operations so leadership can make informed resource management decisions within actionable time frames.

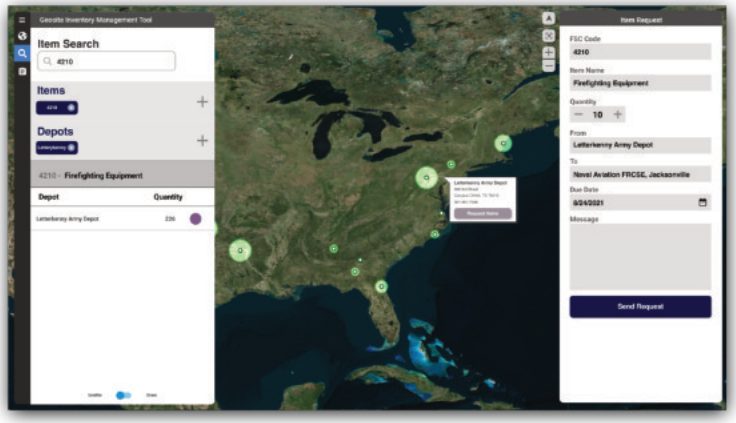

- Supply level alerts to indicate inventory levels, to include critical and low alert notifications;
- Integrated messaging systems to support, track, and digitally send/receive hand receipts and transfers;
- Intuitive graphical user interface that reduces onboarding and training requirements;
- API connection to authoritative data sources to minimize human error and automatically view inventories, maintenance schedules, capacity planning, and scheduled and unscheduled maintenance.

Geosite's Inventory Management application features:

- Transparent view of inventories across an enterprise whether centrally located or distributed;
- Integration with inventory management devices such as barcode readers;
- View, Apply, or Integrate weather or other environment data overlays to support route planning;

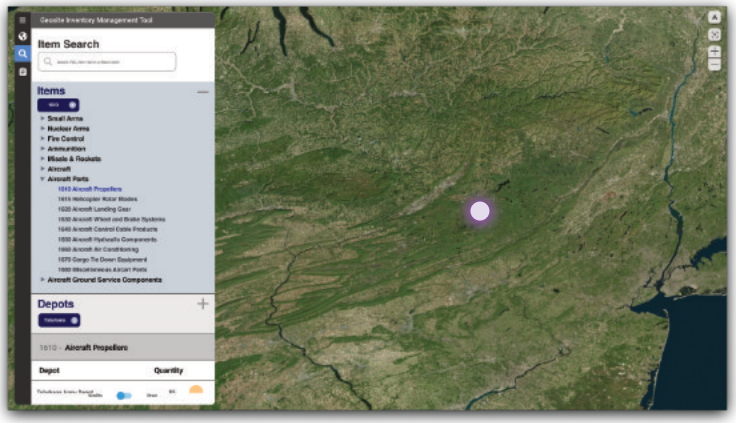

info@geosite.io

www.geosite.io

All Your Data in One Location

"Geosite delivers relevant, decision-grade information to customer organizations via a user-friendly geospatial graphical user interface. Our applications allow customers to aggregate data from different sources, remove redundancies and translate data for all users, across any workflow. We take the core value provided by complex geospatial tools and make them user friendly for enterprises to pick up with a minimal learning curve."

SATELLITE IMAGERY

Geosite provides high-resolution satellite imagery from industry leading data companies. Gives you access to the best satellite imagery in the world.

INTERNET OF THINGS

Distributed, interconnected sensors increase data that can be collected across systems or operational environments. Visualize live GPS tracking and monitoring data directly into Geosite.

INTUITIVE INTERFACE

Geosite is built for everyone, not just for those who have a degree or experience working with spatial data. Quickly onboard your entire team.

ROLE-BASED ACCESS CONTROLS

Administrators have the ability to set viewing and editing privileges for each user, creating a more secure way to share data across your company and with contractors.

SAVE AND SHARE

Upload the data and imagery that you already have (e.g. shape files, KMZ/KML, or GeoJSON) into Geosite's platform. Simply and easily visualize data coming from other organizations.

PROJECT MANAGEMENT

Update and manage your projects from anywhere, both online and offline. Geosite makes it possible to consolidate your changes across various devices, even with low connectivity.

CURRENT CONTRACT VEHICLES

Joint All-Domain Command & Control (JADC2) IDIQ | NASA SEWP (Carahsoft) | ITES-SW2 (Carahsoft)

info@geosite.io

GEOSITE

www.geosite.io